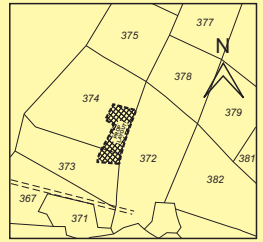




C.No. :- 1970/2006/HRO/H2  
 CONFIRMED IN L.P.No:-458/2006/HRO  
 REF. No. NIL.DT.20-10-06-GUDUR GP




GUDUR VILLAGE  
 EXTRACT OF VILLAGE MAP  
 SCALE :- 660' TO AN INCH  
 SITE UNDER REFERENCE

**STATEMENT OF AREAS**

TOTAL AREA :Acs 2.950  
 ROAD :Acs.0.845(28.65%)  
 OPEN AREA :Acs. 0.296 (10.03%)  
 NUMBER OF PLOTS :27 PLOTS

**REFERENCE:**

- SITE BOUNDARY
- EXISTING ROADS
- PROPOSED ROADS
- PUBLIC PLACE

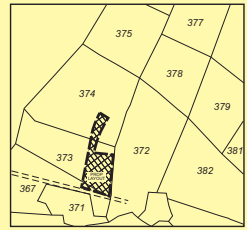


**GUDUR GRAMPANCHAYATH**  
 TECHNICAL LAYOUT PATTERN FOR  
 RESIDENTIAL PLOTS IN SURVEY  
 NUMBERS 373 (P) & 374 (P) OF  
 GUDUR VILLAGE, KANDUKUR MANDAL  
 UNDER RANGAREDDY DISTRICT

 ARCH. D MAN	 REGIONAL DEPUTY DIRECTOR TOWN COUNTRY PLANNING HYDERABAD

C.No. :- 1969/2006/HRO/H2  
 CONFIRMED IN L.P.No:-455/2006/HRO  
 REF. No. NIL.DT.20-10-06-GUDUR GP

GUDUR VILLAGE  
 EXTRACT OF VILLAGE MAP  
 SCALE :- 660' TO AN INCH  
 SITE UNDER REFERENCE




**REFERENCE:**

- SITE BOUNDARY
- EXISTING ROADS
- PROPOSED ROADS
- PUBLIC PLACE

**STATEMENT OF AREAS**

TOTAL AREA :Acs 3.550  
 ROAD :Acs.1.106(31.16%)  
 OPEN AREA :Acs. 0.355 (10.00%)  
 NUMBER OF PLOTS :31 PLOTS



**GUDUR GRAMPANCHAYATH**  
 TECHNICAL LAYOUT PATTERN FOR  
 RESIDENTIAL PLOTS IN SURVEY  
 NUMBERS 367(P), 373 (P) & 374 (P) OF  
 GUDUR VILLAGE, KANDUKUR MANDAL  
 UNDER RANGAREDDY DISTRICT



**SRI LOGILLU** TM  
 MARKETING & SERVICES PVT LTD.  
 AN ISO 9001:2015 CERTIFIED COMPANY

 ARCH. D MAN	 REGIONAL DEPUTY DIRECTOR TOWN COUNTRY PLANNING HYDERABAD