




SRI LOGILLUTM
Marketing & Services Pvt. Ltd.
AN ISO 9001:2015 CERTIFIED COMPANY



APPROVED LAYOUT
LP.No. 000025/LO/plg/HMDA/2017



PROPOSED DRAFT LAYOUT MAP OF S. NO. 13 P
SITUATED AT EDULABAD VILLAGE, GHATKESAR MANDAL,
MEDCHAL DISTRICT



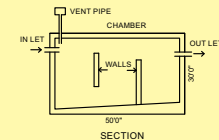
PARTICULARS	AREA IN SQ Yds	PERCENTAGE
PLOTTED AREA	23369.07 Sq Yds	58.71 \
ROADS AREA	11985.65 Sq Yds	30.11 \
SOCIAL INFRASTRUCTURE AREA	996.00 Sq Yds	02.50 \
OPEN AREA	3134.50 Sq Yds	07.87 \
UTILITIES AREA	323.37 Sq Yds	00.81 \
TOTAL AREA	39808.59 Sq Yds	100.00 \

REFERENCES :

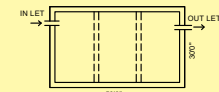
LAYOUT BOUNDARY - - - - -
LAYOUT AREA 08.224 Acres OR 8 Acres 8.99 Gts
TOTAL NO OF PLOTS 137 Nos.
WATER HARVESTING PITS (1.22 x 1.22 x 18.29)



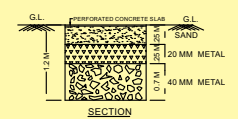
SCALE 1" = 50' OR 1 : 600



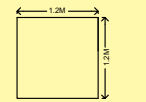
SEPTIC TANK SECTION



SEPTIC TANK PLAN



SECTION



WATER HARVESTING PIT PLAN

